U.S. DEPARTMENT OF HOMELAND SECURITY
Federal Emergency Management Agency
National Flood Insurance Program

# ELEVATION CERTIFICATE

OMB No. 1660-0008
Expires February 28, 2009

Important: Read the instructions on pages 1-8.

## SECTION A - PROPERTY INFORMATION

For Insurance Company Use:
Policy Number
Company NAIC Number

A1. Building Owner's Name
HALLMARK HOMES

A2. Building Street Address (including Apt., Unit, Suite, and/or Bldg. No.) or P.O. Route and Box No.
120 SUMMER HILL COURT

| City | State | ZIP Code |
|---|---|---|
| RICHMOND HILL | GA | 31324 |

A3. Property Description (Lot and Block Numbers, Tax Parcel Number, Legal Description, etc.)
LOT 58, SUMMER HILL SUBDIVISION, PHASE 1B, (PLAT BOOK 571, PAGE 4)

A4. Building Use (e.g., Residential, Non-Residential, Addition, Accessory, etc.) RESIDENTIAL

A5. Latitude/Longitude: Lat. 31.9344°N Long. 081.3184°W Horizontal Datum: ☐NAD 1927 ☒NAD 1983

A6. Attach at least 2 photographs of the building if the Certificate is being used to obtain flood insurance.

A7. Building Diagram Number 3

A8. For a building with a crawl space or enclosure(s), provide:
a) Square footage of crawl space or enclosure(s) *392 sq ft
b) No. of permanent flood openings in the crawl space or enclosure(s) walls within 1.0 foot above adjacent grade 0
c) Total net area of flood openings in A8.b 0 sq in

A9. For a building with an attached garage, provide:
a) Square footage of attached garage N/A sq ft
b) No. of permanent flood openings in the attached garage walls within 1.0 foot above adjacent grade 0
c) Total net area of flood openings in A9.b 0 sq in

## SECTION B - FLOOD INSURANCE RATE MAP (FIRM) INFORMATION

| B1. NFIP Community Name & Community Number | B2. County Name | B3. State |
|---|---|---|
| RICHMOND HILL 130018 | BRYAN | GA |

| B4. Map/Panel Number | B5. Suffix | B6. FIRM Index Date | B7. FIRM Panel Effective/Revised Date | B8. Flood Zone(s) | B9. Base Flood Elevation(s) (Zone AO, use base flood depth) |
|---|---|---|---|---|---|
| 0003 | B | 04/17/1984 | ANNOTATED: 08/24/1989 | C | N/A |

B10. Indicate the source of the Base Flood Elevation (BFE) data or base flood depth entered in Item B9.
☐FIS Profile ☒FIRM ☐Community Determined ☐Other (Describe) _____

B11. Indicate elevation datum used for BFE in Item B9: ☒NGVD 1929 ☐NAVD 1988 ☐Other (Describe) _____

B12. Is the building located in a Coastal Barrier Resources System (CBRS) area or Otherwise Protected Area (OPA)? ☐Yes ☒No
Designation Date_____ ☐ CBRS ☐OPA

## SECTION C - BUILDING ELEVATION INFORMATION (SURVEY REQUIRED)

C1. Building elevations are based on: ☐Construction Drawings* ☐Building Under Construction* ☒Finished Construction
*A new Elevation Certificate will be required when construction of the building is complete.

C2. Elevations – Zones A1-A30, AE, AH, A (with BFE), VE, V1-V30, V (with BFE), AR, AR/A, AR/AE, AR/A1-A30, AR/AH, AR/AO. Complete Items C2.a-g below according to the building diagram specified in Item A7.
Benchmark Utilized TBM Vertical Datum NGVD 29
Conversion/Comments N/A

| | | | Check the measurement used. |
|---|---|---|---|
| a) | Top of bottom floor (including basement, crawl space, or enclosure floor) | *16.3 | ☒feet ☐meters (Puerto Rico only) |
| b) | Top of the next higher floor | 16.6 | ☒feet ☐meters (Puerto Rico only) |
| c) | Bottom of the lowest horizontal structural member (V Zones only) | N/A | ☐feet ☐meters (Puerto Rico only) |
| d) | Attached garage (top of slab) | N/A | ☐feet ☐meters (Puerto Rico only) |
| e) | Lowest elevation of machinery or equipment servicing the building (Describe type of equipment in Comments) | *16.4 | ☒feet ☐meters (Puerto Rico only) |
| f) | Lowest adjacent (finished) grade (LAG) | 15.9 | ☒feet ☐meters (Puerto Rico only) |
| g) | Highest adjacent (finished) grade (HAG) | 16.2 | ☒feet ☐meters (Puerto Rico only) |

## SECTION D - SURVEYOR, ENGINEER, OR ARCHITECT CERTIFICATION

This certification is to be signed and sealed by a land surveyor, engineer, or architect authorized by law to certify elevation information. *I certify that the information on this Certificate represents my best efforts to interpret the data available. I understand that any false statement may be punishable by fine or imprisonment under 18 U.S. Code, Section 1001.*

☒ Check here if comments are provided on back of form.

| Certifier's Name | | License Number | |
|---|---|---|---|
| Joseph A. Hale, Jr. | | GA RLS# 2886 | |
| Title | Company Name | | |
| Registered Land Surveyor | Kern-Coleman & Co. | | |
| Address | City | State | ZIP Code |
| 6 Mall Court | Savannah | GA | 31406 |
| Signature | Date | Telephone | |
| | 04/22/2008 | 912-354-8400 | |

GEORGIA REGISTERED NO. 2886 4-22-08 LAND SURVEYOR JOSEPH A. HALE, JR.

| IMPORTANT: In these spaces, copy the corresponding information from Section A. | | | For Insurance Company Use: |
|---|---|---|---|
| Building Street Address (including Apt., Unit, Suite, and/or Bldg. No.) or P.O. Route and Box No.<br>120 SUMMER HILL COURT | | | Policy Number |
| City<br>RICHMOND HILL | State<br>GA | ZIP Code<br>31324 | Company NAIC Number |

## SECTION D - SURVEYOR, ENGINEER, OR ARCHITECT CERTIFICATION (CONTINUED)

Copy both sides of this Elevation Certificate for (1) community official, (2) insurance agent/company, and (3) building owner.

Comments
THE BENCH MARK USED FOR THIS CERTIFICATE IS LOCATED ON THE RECORDED SUBDIVISION PLAT: TOP OF FIRE HYDRANT, ELEVATION 15.63' (NGVD 29).

THE SQUARE FOOTAGE OF THE ENCLOSURE (GARAGE) IN SECTION A8.a IS APPROXIMATE.
THE ELEVATION IN SECTION C2.a IS FOR THE ENCLOSURE (GARAGE) FLOOR. THERE IS LIVING SPACE ABOVE THE ENCLOSURE (GARAGE).
THE ELEVATION IN SECTION C2.e IS FOR THE TOP OF PLATFORM FOR THE AIR-CONDITIONING UNITS.

THE SUBDIVISION PLAT REQUIRED MINIMUM FINISHED FLOOR ELEVATION IS 16.00'.

Signature Joe a. Lake, Jr. Date 04/22/2008 ☒ Check here if attachments

## SECTION E - BUILDING ELEVATION INFORMATION (SURVEY NOT REQUIRED) FOR ZONE AO AND ZONE A (WITHOUT BFE)

For Zones AO and A (without BFE), complete Items E1-E5. If the Certificate is intended to support a LOMA or LOMR-F request, complete Sections A, B, and C. For Items E1-E4, use natural grade, if available. Check the measurement used. In Puerto Rico only, enter meters.

E1. Provide elevation information for the following and check the appropriate boxes to show whether the elevation is above or below the highest adjacent grade (HAG) and the lowest adjacent grade (LAG).
a) Top of bottom floor (including basement, crawl space, or enclosure) is _____. _____ ☐ feet ☐ meters ☐ above or ☐ below the HAG.
b) Top of bottom floor (including basement, crawl space, or enclosure) is _____. ☐ feet ☐ meters ☐ above or ☐ below the LAG.

E2. For Building Diagrams 6-8 with permanent flood openings provided in Section A Items 8 and/or 9 (see page 8 of Instructions), the next higher floor (elevation C2.b in the diagrams) of the building is _____. _____ ☐ feet ☐ meters ☐ above or ☐ below the HAG.

E3. Attached garage (top of slab) is _____. _____ ☐ feet ☐ meters ☐ above or ☐ below the HAG.

E4. Top of platform of machinery and/or equipment servicing the building is _____. _____ ☐ feet ☐ meters ☐ above or ☐ below the HAG.

E5. Zone AO only: If no flood depth number is available, is the top of the bottom floor elevated in accordance with the community's floodplain management ordinance? ☐ Yes ☐ No ☐ Unknown. The local official must certify this information in Section G.

## SECTION F - PROPERTY OWNER (OR OWNER'S REPRESENTATIVE) CERTIFICATION

The property owner or owner's authorized representative who completes Sections A, B, and E for Zone A (without a FEMA-issued or community-issued BFE) or Zone AO must sign here. *The statements in Sections A, B, and E are correct to the best of my knowledge.*

Property Owner's or Owner's Authorized Representative's Name

Address | City | State | ZIP Code

Signature | Date | Telephone

Comments

☐ Check here if attachments

## SECTION G - COMMUNITY INFORMATION (OPTIONAL)

The local official who is authorized by law or ordinance to administer the community's floodplain management ordinance can complete Sections A, B, C (or E), and G of this Elevation Certificate. Complete the applicable item(s) and sign below. Check the measurement used in Items G8. and G9.

G1. ☐ The information in Section C was taken from other documentation that has been signed and sealed by a licensed surveyor, engineer, or architect who is authorized by law to certify elevation information. (Indicate the source and date of the elevation data in the Comments area below.)

G2. ☐ A community official completed Section E for a building located in Zone A (without a FEMA-issued or community-issued BFE) or Zone AO.

G3. ☐ The following information (Items G4.-G9.) is provided for community floodplain management purposes.

| G4. Permit Number | G5. Date Permit Issued | G6. Date Certificate Of Compliance/Occupancy Issued |
|---|---|---|
| | | |

G7. This permit has been issued for ☐ New Construction ☐ Substantial Improvement

G8. Elevation of as-built lowest floor (including basement) of the building: _____. _____ ☐ feet ☐ meters (PR) Datum_____

G9. BFE or (in Zone AO) depth of flooding at the building site: _____. _____ ☐ feet ☐ meters (PR) Datum_____

Local Official's Name | Title

Community Name | Telephone

Signature | Date

Comments

# Building Photographs

See Instructions for Item A6.

| | | | For Insurance Company Use: |
|---|---|---|---|
| Building Street Address (including Apt., Unit, Suite, and/or Bldg. No.) or P.O. Route and Box No.<br>120 SUMMER HILL COURT | | | Policy Number |
| City<br>RICHMOND HILL | State<br>GA | ZIP Code<br>31324 | Company NAIC Number |

If using the Elevation Certificate to obtain NFIP flood insurance, affix at least two building photographs below according to the instructions for Item A6. Identify all photographs with: date taken; "Front View" and "Rear View"; and, if required, "Right Side View" and "Left Side View." If submitting more photographs than will fit on this page, use the Continuation Page, following.

FRONT VIEW
04/22/08

REAR VIEW
04/22/08



LEFT SIDE VIEW
04/22/08



RIGHT SIDE VIEW
04/22/08